Historic, archived document

Do not assume content reflects current scientific knowledge, policies, or practices.

1
F765Fo
Big Belt
Reserve

Flat
Folio

U. S. Department of Agriculture
FOREST SERVICE
GIFFORD PINCHOT, Forester

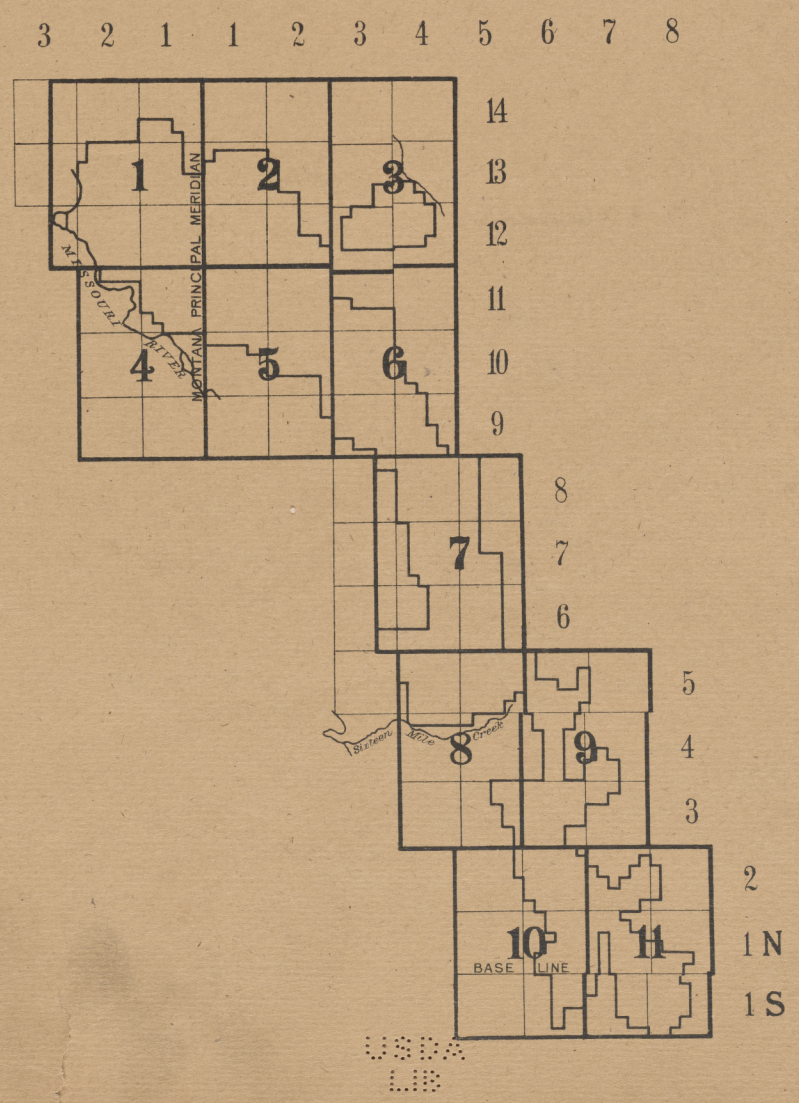
FOREST ATLAS

OF THE

NATIONAL FORESTS OF THE UNITED STATES

BIG BELT

FOLIO



USDA
LIB

COMPILED AND PRINTED BY THE U. S. GEOLOGICAL SURVEY
GEORGE OTIS SMITH, DIRECTOR

מס
נפרע

FOREST ATLAS

GENERAL CLASSIFICATION

Commercial Timber

- Less than 2,000 B.F. per acre
- 2,000 to 5,000 B.F. per acre
- 5,000 to 10,000 B.F. per acre
- 10,000 to 25,000 B.F. per acre
- 25,000 to 50,000 B.F. per acre

- Woodland, cordwood, poles, etc.
- Chaparral or brush
- Sagebrush
- Grassland, parks, etc.
- Barren, above timberline, etc.
- Desert
- Burn, not restocking
- Burn, scattering trees
- Burn, forest cover established
- Windfall
- Bug-killed or diseased
- Old cutting, less than $\frac{1}{3}$ of the merchantable timber removed
- Old cutting, $\frac{1}{3}$ to $\frac{2}{3}$ of the merchantable timber removed
- Old cutting, $\frac{2}{3}$ to all of the merchantable timber removed

- Timber sales, less than $\frac{1}{3}$ of the merchantable timber removed
- Timber sales, $\frac{1}{3}$ to $\frac{2}{3}$ of the merchantable timber removed
- Timber sales, $\frac{2}{3}$ to all of the merchantable timber removed

- Cultivated
- Irrigated

TITLE

- Alienations
- Permanent alienations
- (A) State lands, approved
- State lands, not approved
- I Indian allotments
- L Lieu selections
- RP Railway lands, patented
- R Railway lands, not patented
- HP Homesteads, patented
- H Homesteads, not patented
- CE Cash entry
- T Timber and stone
- C Coal entry
- TE Townsite entry
- Mineral lode claims, patented
- P Mineral placer claims, patented
- M Mineral mill site, patented
- MC Mineral classification

GRAZING MAP LEGEND

- Supervisor's headquarters
- Supervisor's division
- Ranger's division
- Grazing districts
- Open for all stock
- Open for cattle and horses only.
- Open for sheep and goats only
- Closed for all stock
- Lambing grounds
- Driveways for stock
- Corral

CONVENTIONAL SIGNS

- Block line
- Compartment line, sales
- Boundary line for all other classifications
- Grant line
- Telegraph line
- Telephone line
- Power line
- Pipe line
- Aqueduct
- Railroad
- Tramway
- Wire rope conveyor
- Wagon road
- Secondary or private road
- Pack trail
- Foot trail
- Fire line
- Fence
- Ditch
- Flume
- Slide
- Log driving route
- Rollway
- Skidway
- Bridge
- Ferry
- Ford
- Sowing
- Nursery
- Corral
- Supervisor's headquarters
- Ranger's headquarters
- House
- Railroad station
- Stage station
- Power station
- Hotel
- Store
- School
- Church
- Cemetery
- TEL. Telegraph office
- TLP. Telephone office
- Cabin
- Dairy
- Logging camp
- Sawmill, portable
- Sawmill, stationary
- Grist mill
- Grist and sawmill
- Apiary
- Mine location, unpatented
- U.S. Improvements made by the United States are marked U. S.

Proposed improvements are shown by the appropriate sign and are designated by "Proposed" on the margin of the maps

Abandoned improvements are shown by zeros O O O O and designated on the margin of the maps

ALPHA-NUMERIC SYMBOLS FOR WESTERN COMMERCIAL TREE SPECIES

These will be used on maps, where limited space makes necessary, in the following manner:

DI29 = Pseudotsuga taxifolia, average stand 29,000 B.M. per acre

Q612 = Quercus agrifolia, average stand 12 cords per acre

T67 = Thuja plicata, average stand 7 tele-poles per acre

PO	Pinus murrayana	Lodgepole Pine
1	flexilis	Limber Pine
2	monticola	Western White Pine
3	lambertiana	Sugar Pine
4	ponderosa	Yellow Pine
5	coulteri	Coulter Pine
6	sabiniana	Gray Pine
7	jeffreyi	Jeffrey Pine
8	radiata	Monterey Pine
9	attenuata	Knobcone Pine
B2	strobiformis	Mexican White Pine
5	albicaulis	White-bark Pine
6	torreyana	Torrey Pine
7	edulis	Pinon
9	monophylla	Single-leaf Pinon
A1	Abies magnifica	Magnificent Fir
2	concolor	White Fir
3	shastensis	Shasta Fir
4	nobilis	Noble Fir
5	lasiocarpa	Alpine Fir
6	grandis	Lowland Fir
7	arizonica	Arizona Cork Fir
8	amabilis	Lovely Fir
9	venusta	Bristle-cone Fir
S2	Picea engelmanni	Engelmann Spruce
3	parryana	Blue Spruce
5	breweriana	Weeping Spruce
6	sitchensis	Sitka Spruce
D1	Pseudotsuga taxifolia	Douglas Fir (Red)
5	macrocarpa	Bigcone Spruce
H5	Tsuga mertensiana	Black Hemlock
6	heterophylla	Western Hemlock
R1	Sequoia sempervirens	Redwood
5	washingtoniana	Bigtree
C5	Chamæcyparis nootkatensis	Yellow Cedar
6	lawsoniana	Port Orford Cedar
T6	Thuja plicata	Red Cedar
L5	Larix lyallii	Alpine Larch
7	occidentalis	Western Larch
O5	Libocedrus decurrens	Incense Cedar
K5	Cupressus macnabiana	Macnab Cypress
6	macrocarpa	Monterey Cypress
7	arizonica	Arizona Cypress
8	goveniana	Gowen Cypress
J1	Juniperus utahensis	Utah Juniper
2	pachyphlœa	Alligator Juniper
4	occidentalis	Western Juniper
5	sabinoides	Mountain Juniper
7	californica	California Juniper
9	monosperma	One seed Juniper
QO	Quercus chrysolepis	Canyon Live Oak
1	californica	California Black Oak
2	lobata	California White Oak
3	douglasii	Blue Oak
4	garryana	Pacific Post Oak
5	wislizeni	Highland Oak
6	agrifolia	California Live Oak
7	gambelii	Gambel Oak
8	densiflora	California Tanbark Oak
9	engelmanni	Engelmann Oak
M2	Acer macrophyllum.	Oregon Maple
5	glabrum	Dwarf Maple
9	negundo californicum	California Boxelder
WO	Populus trichocarpa	Black Cottonwood
2	fremontii	Fremont Cottonwood
5	tremuloides	Aspen
7	angustifolia	Narrowleaf Cottonwood.
F1	Fraxinus pennsylvanica	Red Ash
6	oregona	Oregon Ash
8	lanceolata	Green Ash
U1	Prunus demissa	Western Choke Cherry
Y7	Platanus wrightii	Arizona Sycamore
8	racemosa	California Sycamore
XO	Salix lasiandra	Western Black Willow
2	sessilifolia	Silverleaf Willow
9	amygdaloides.	Almondleaf Willow

47°00'

T. 14 N.

T. 13 N.

T. 12 N.

111°45'

R. 2 W.

R. 1 W.

Principal Meridian

BIG BELT

These townships are all within the Primary Limits of N.P.R.R. Co.

Cottonwood Cr.

Elkhorn Cr.

Willow Creek

Shell Rock Ridge

Gulch

Creek

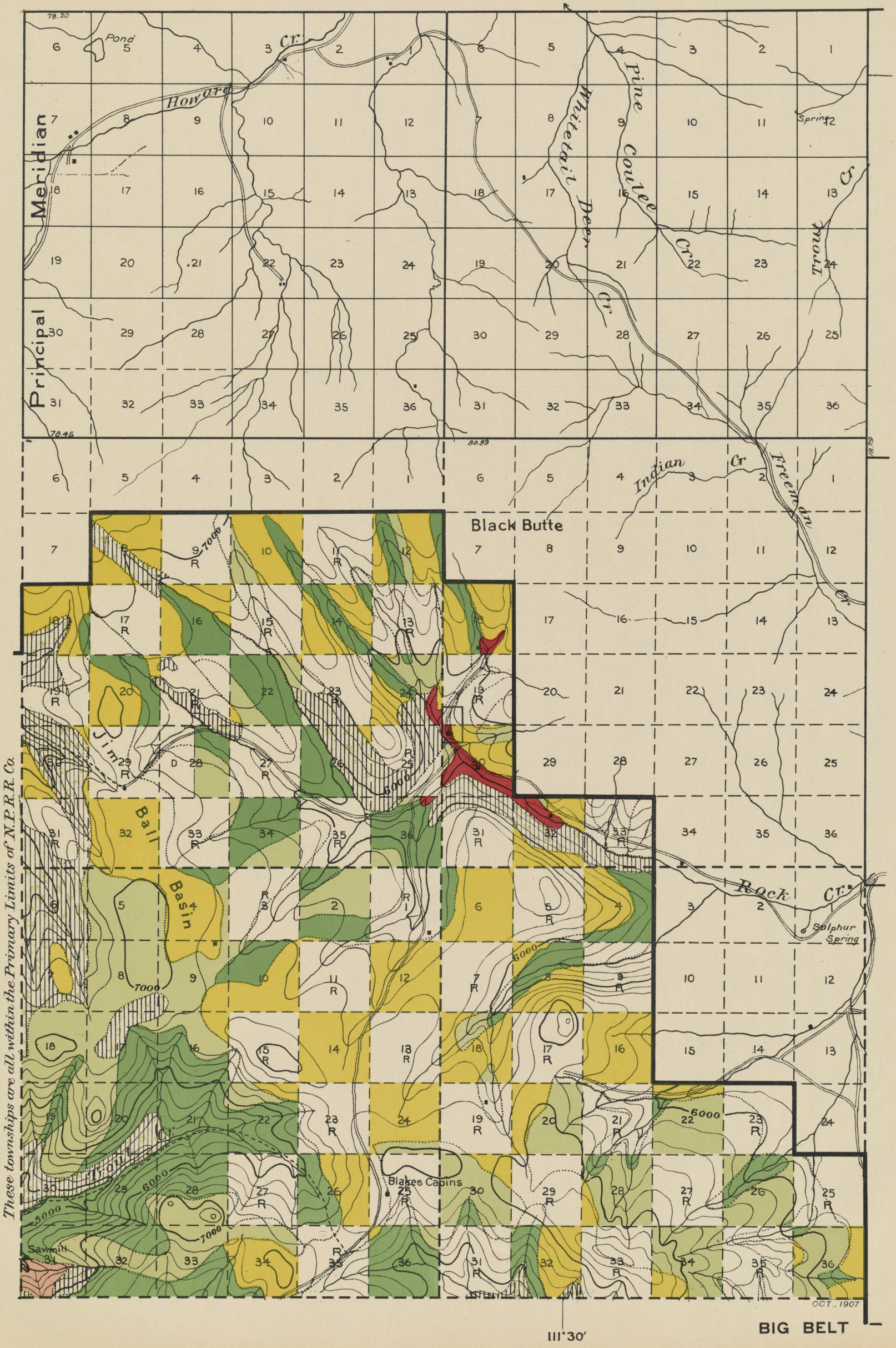
Hurlers

Checkerboard Gulch

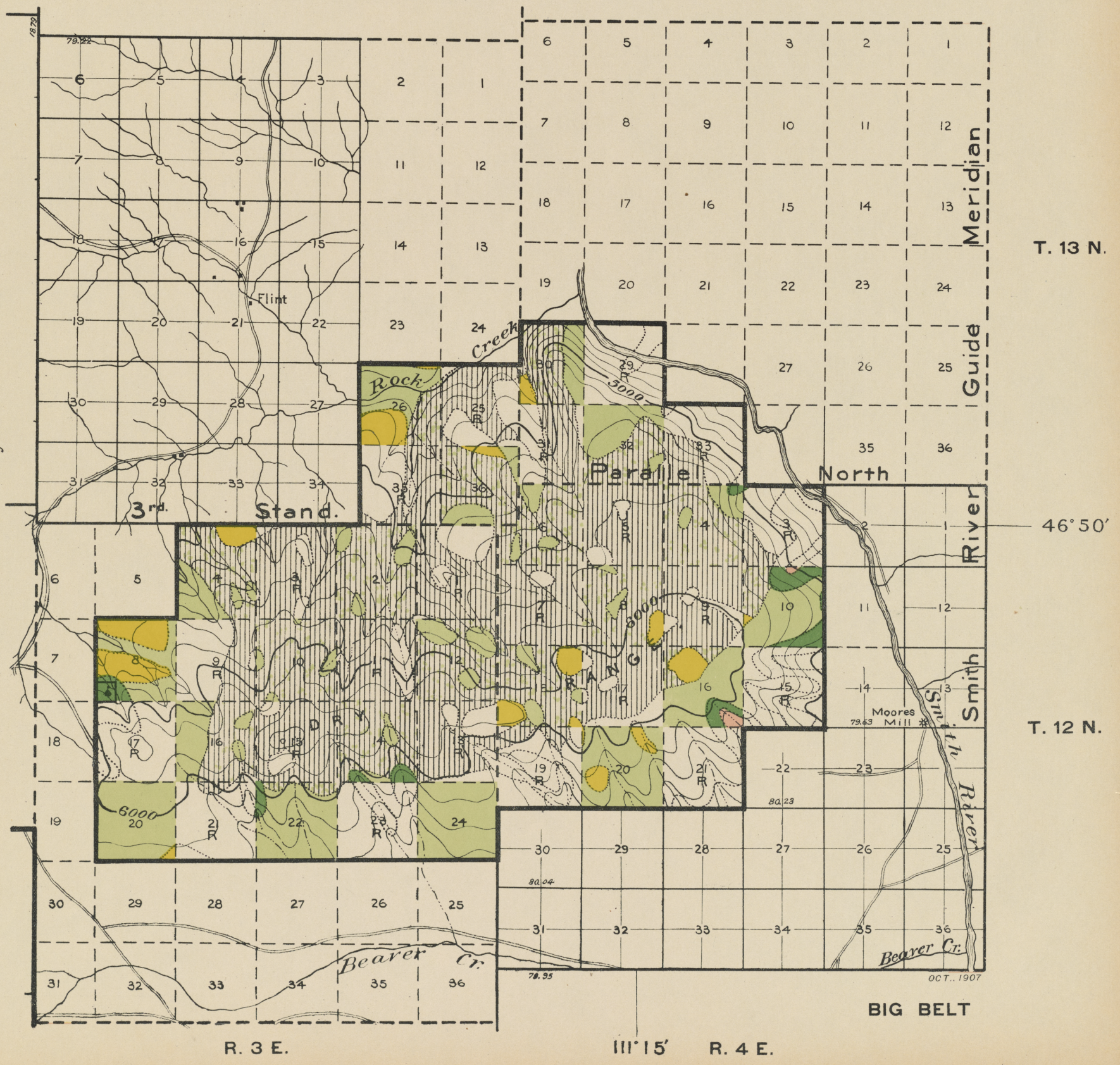
Nelson

MISSOURI RIVER

OCT., 1907



These townships are all within the Primary Limits of N.P.R.R. Co.


Flint
Rock Creek
Parallel North
Guide Meridian
3rd. Stand.
DRY RANGE
Moores Mill
Smith River
Beaver Cr.
T. 13 N.
T. 12 N.
46° 50'
111° 15'
R. 3 E.
R. 4 E.
BIG BELT
OCT., 1907
These townships are all within the Primary Limits of N.P.R.R. Co.

46° 45′

T. 11 N.

T. 10 N.

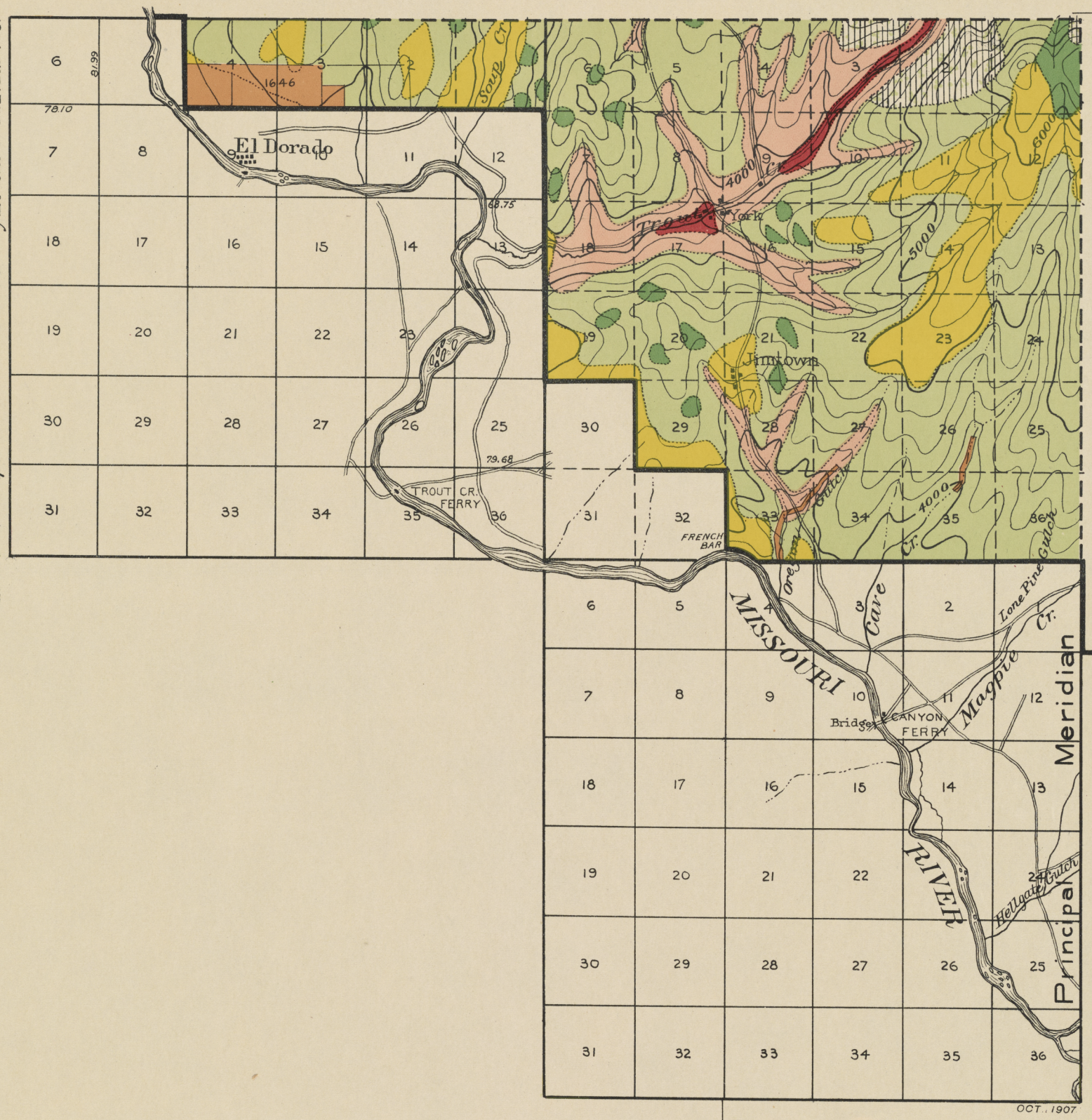
111° 45′

R. 2 W

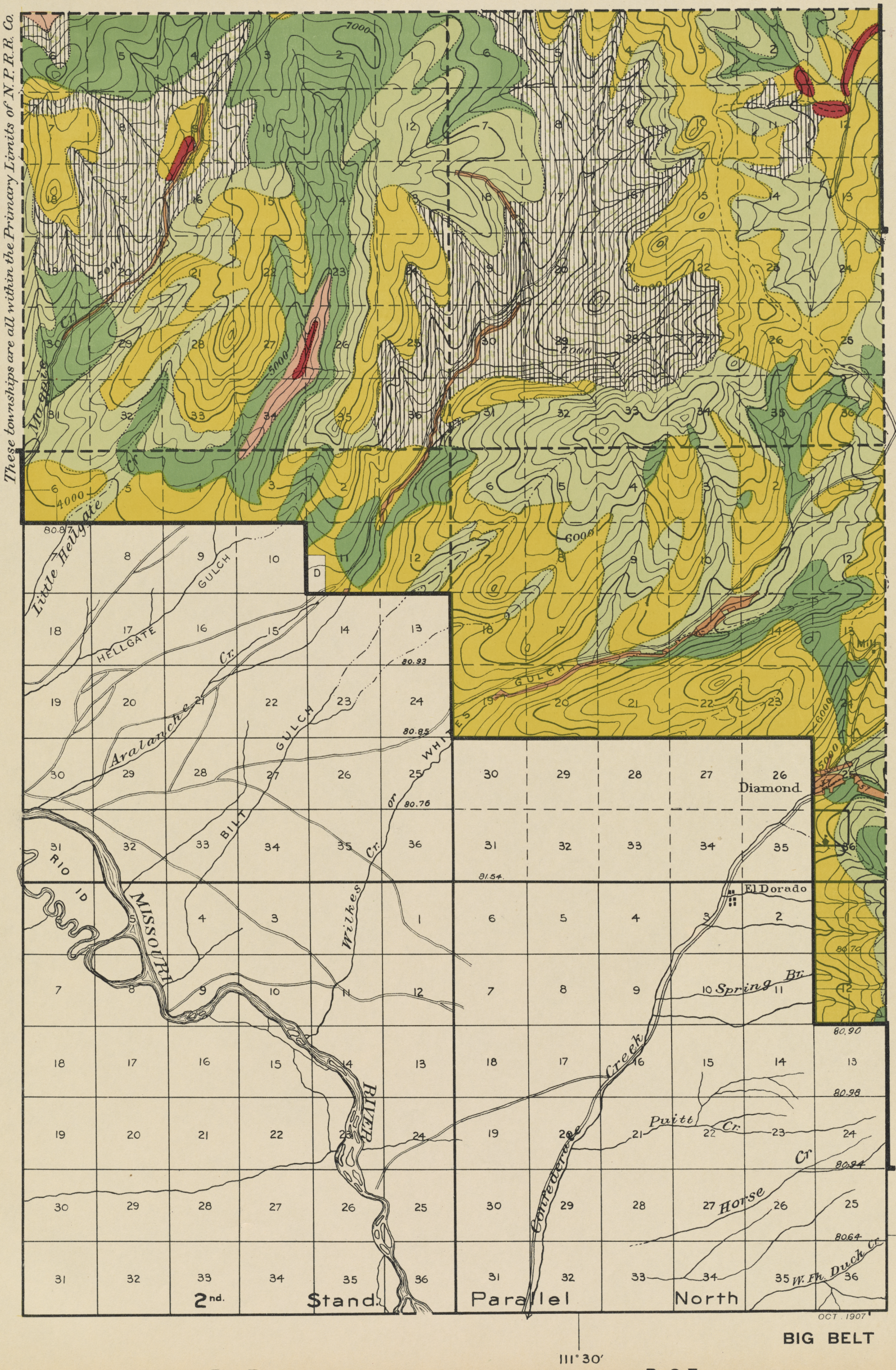
R. 1 W.

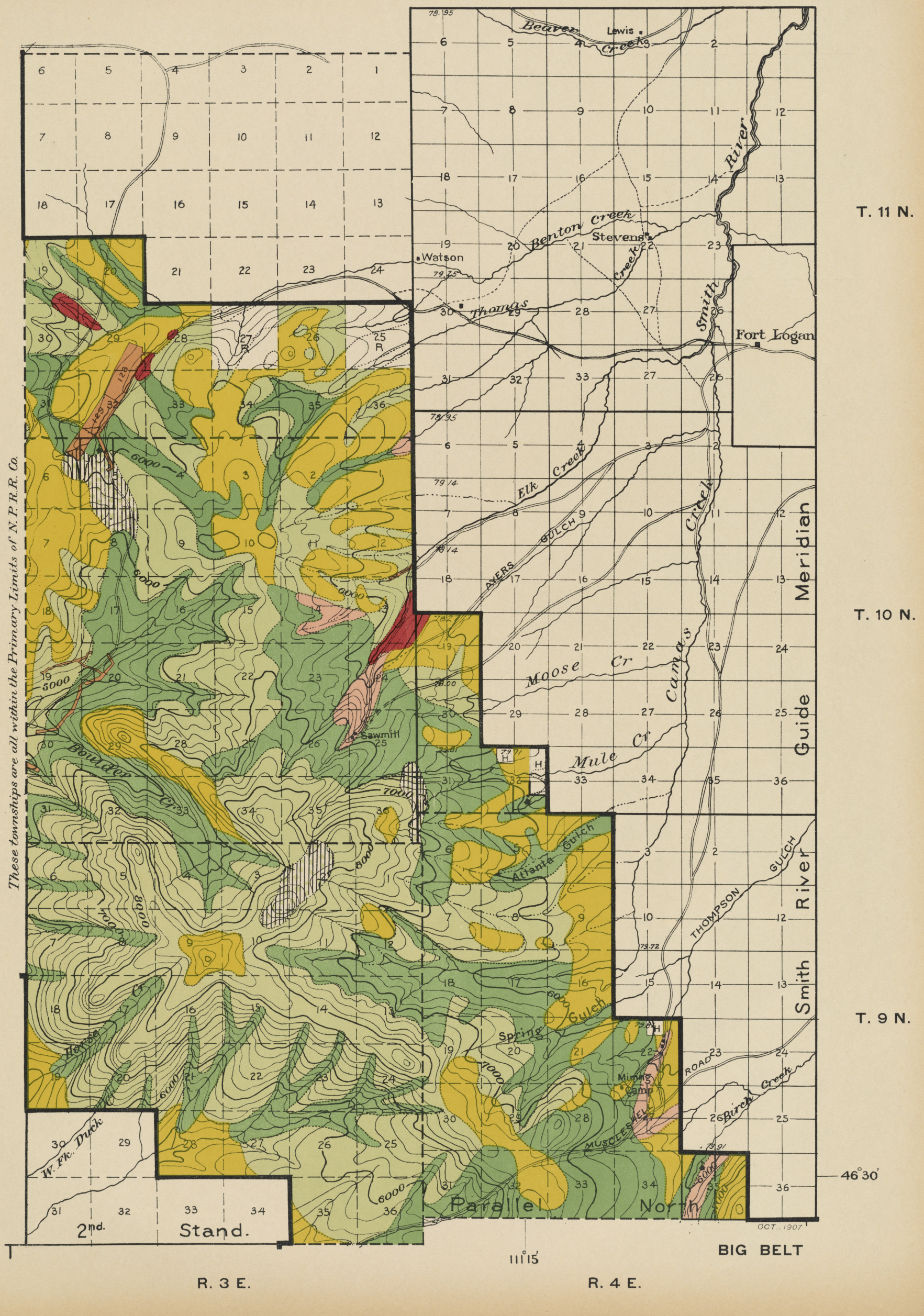
BIG BELT

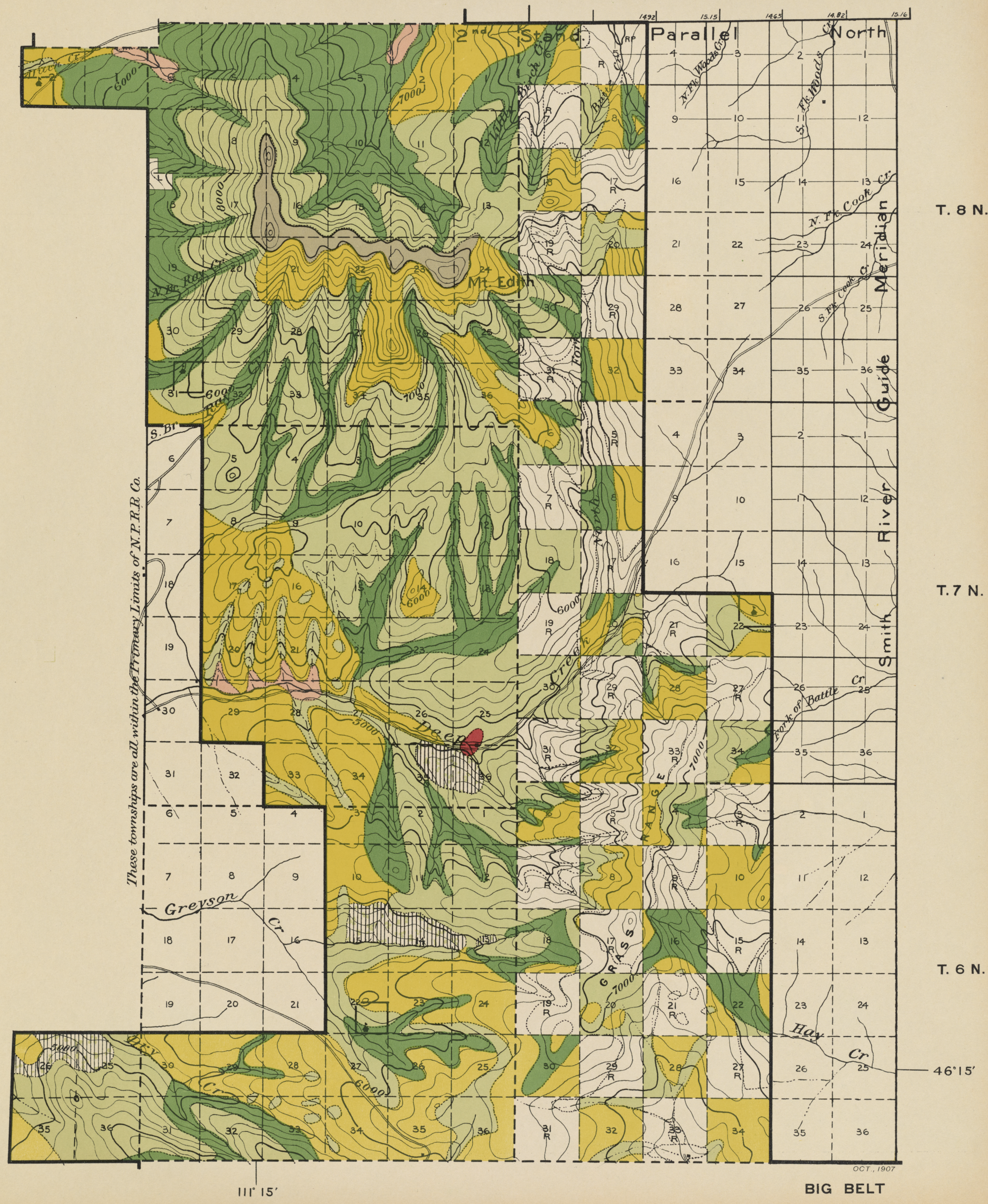
These townships are all within the Primary Limits of N.P.R.R. Co.



These townships are all within the Primary Limits of N.P.R.R. Co.




These townships are all within the Primary Limits of N.P.R.R. Co.
Lewis
Beaver Creek
Watson
Berton Creek
Stevens
Thomas
Creek
Smith River
Fort Logan
Elk Creek
Creek
AYERS GULCH
Moose Cr
Camas
Mule Cr
Guide
Meridian
Sawmill
Boulder Cr.
Atlanta Gulch
THOMPSON GULCH
Smith River
Horse Cr.
Spring Gulch
Mining Camp
ROAD
Birch Creek
MUSCLESHELL
W. Fk. Duck
2nd. Stand.
Parallel North
BIG BELT
OCT., 1907
T. 11 N.
T. 10 N.
T. 9 N.
46°30'
111°15'
R. 3 E.
R. 4 E.


2nd Stand. Parallel North
Mt. Edith
Deep Creek
Grass Range
Smith River Guide Meridian
Hay Cr
Greyson Cr
Dry Cr
Fork of Battle Cr
N. Fk. Cook Cr
S. Fk. Cook Cr
N. Fk. Woods Cr
S. Fk. Woods Cr
Little Box Ch Cr
Box Ch Cr
Alder Cr
N.P. Ry
S. Br
These townships are all within the Primary Limits of N.P.R.R. Co.
T. 8 N.
T. 7 N.
T. 6 N.
46°15'
111° 15'
R. 3 E.
R. 4 E.
R. 5 E.
BIG BELT
OCT., 1907

These townships are all within the Primary Limits of N.P.R.R. Co.

Smith River Guide Meridian

T. 5N.

T. 4 N.

T. 3 N.

46°00′

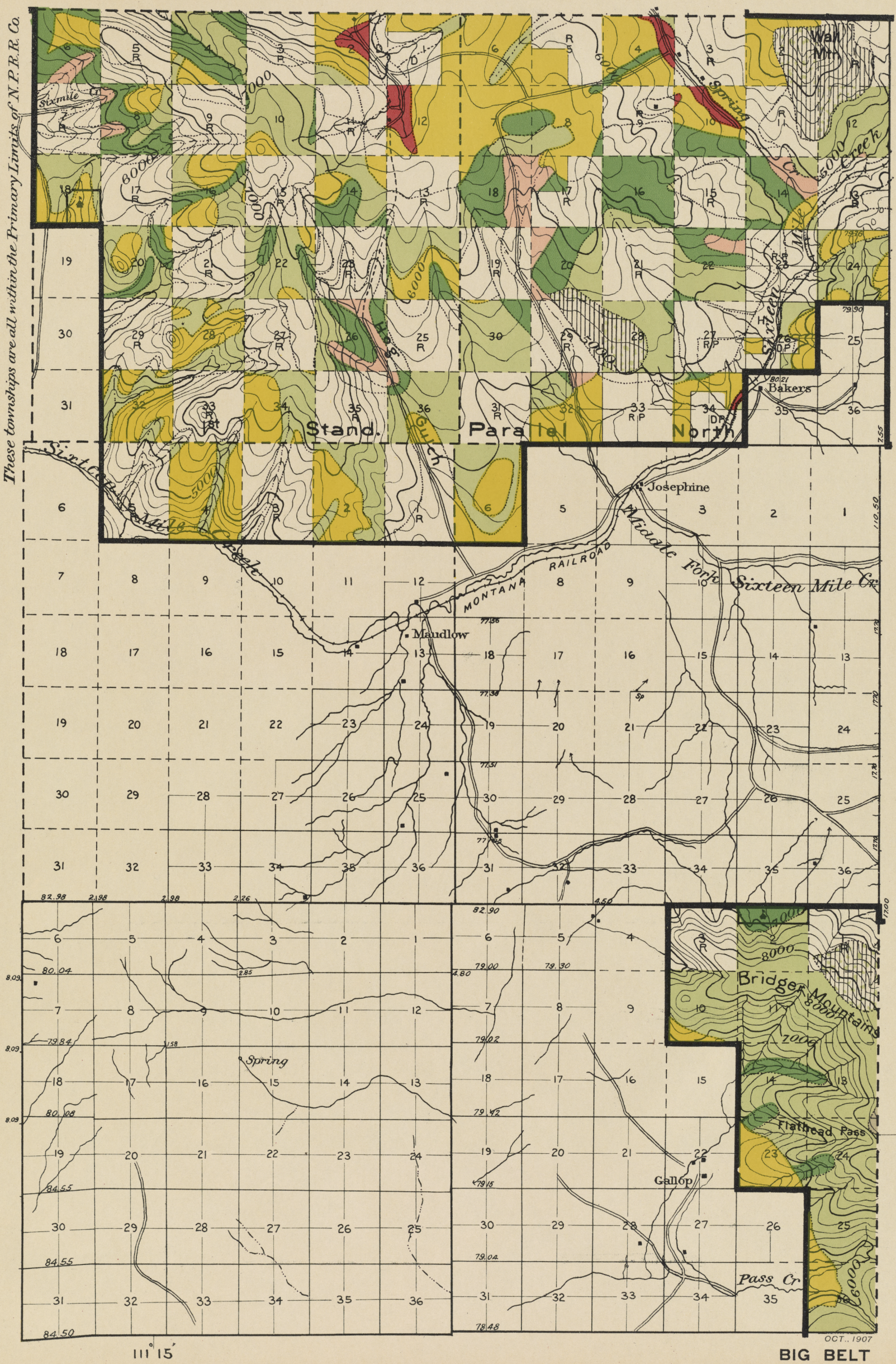
111°15′

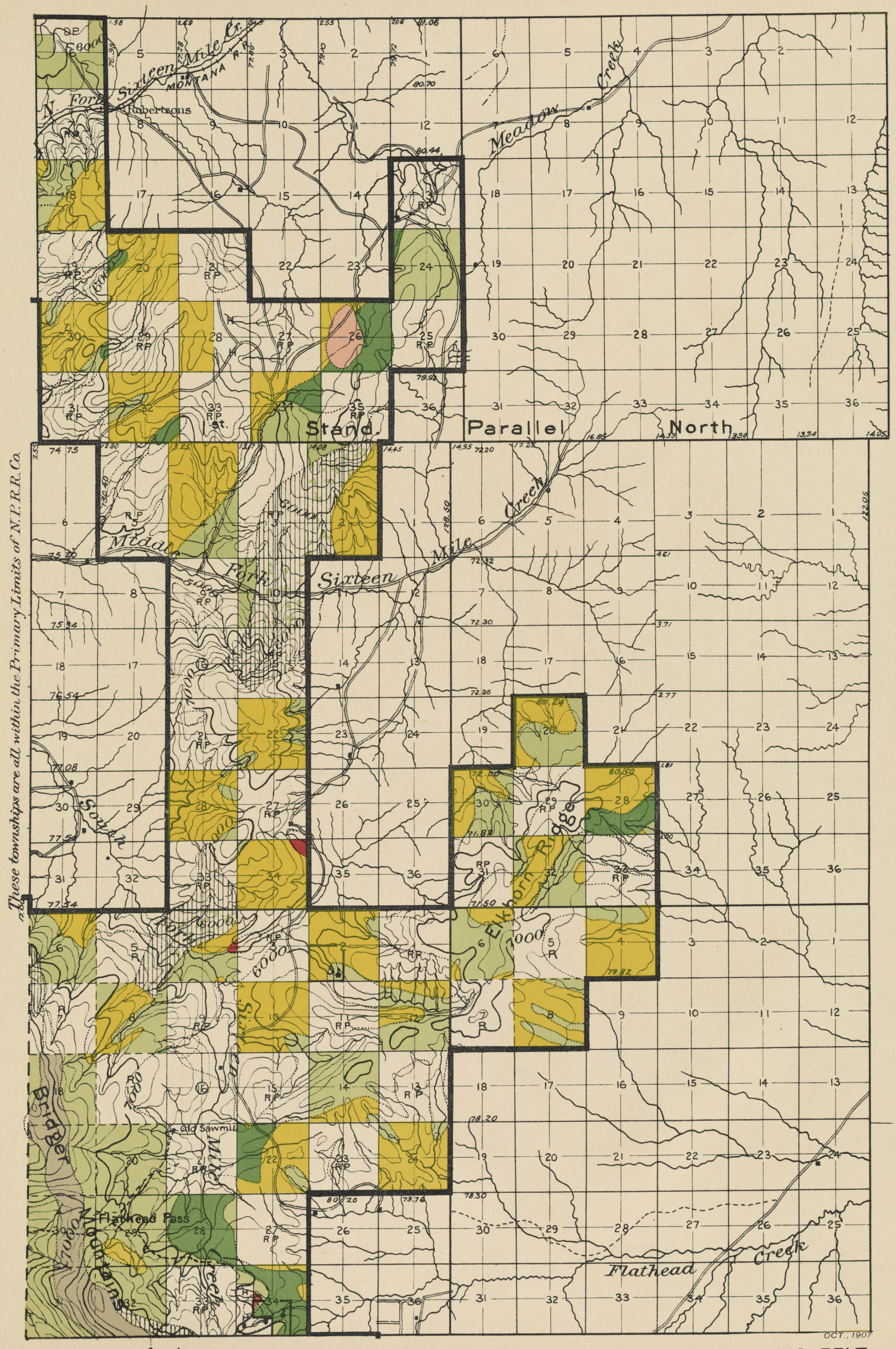
R. 4 E.

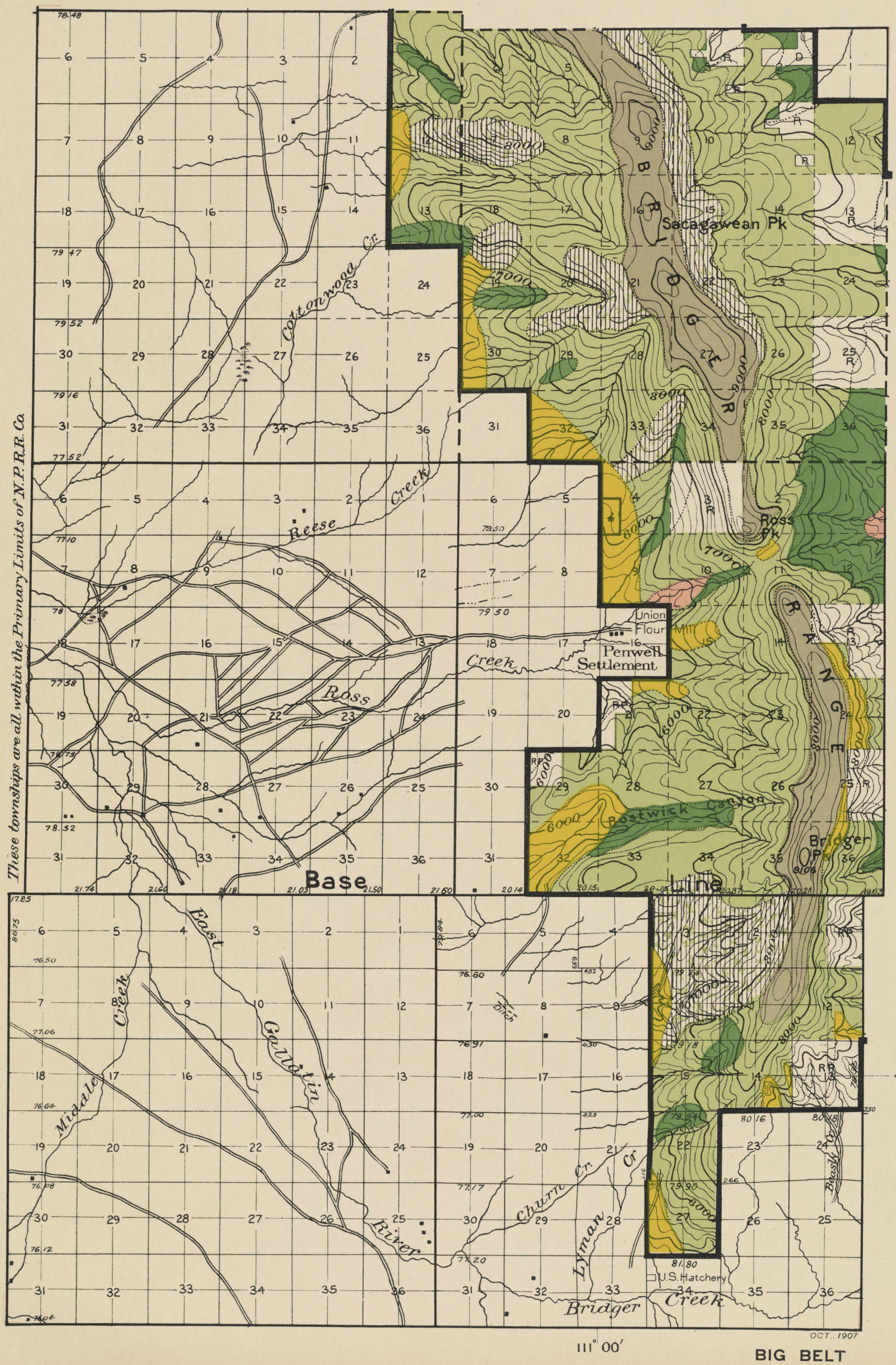
R. 5 E.

BIG BELT

OCT., 1907




Sixteen Mile Cr.
MONTANA R. R.
Robertsons
N. Fork
Meadow Creek
Stand. Parallel North
Middle Fork
Sixteen Mile Creek
Ground
Ground
Ground



T. 2 N.

T. 1 N.

45° 45′

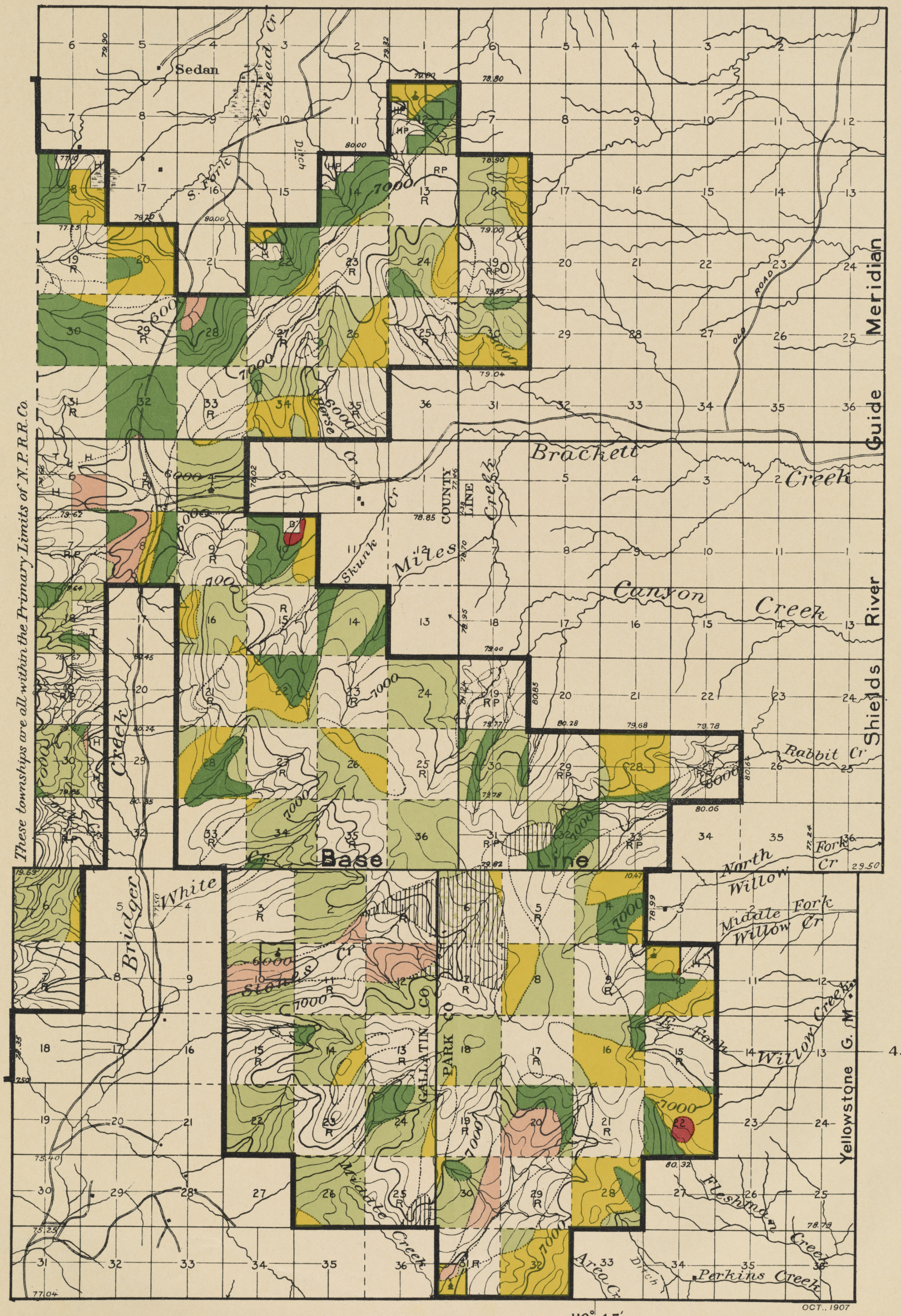
T. 1 S.

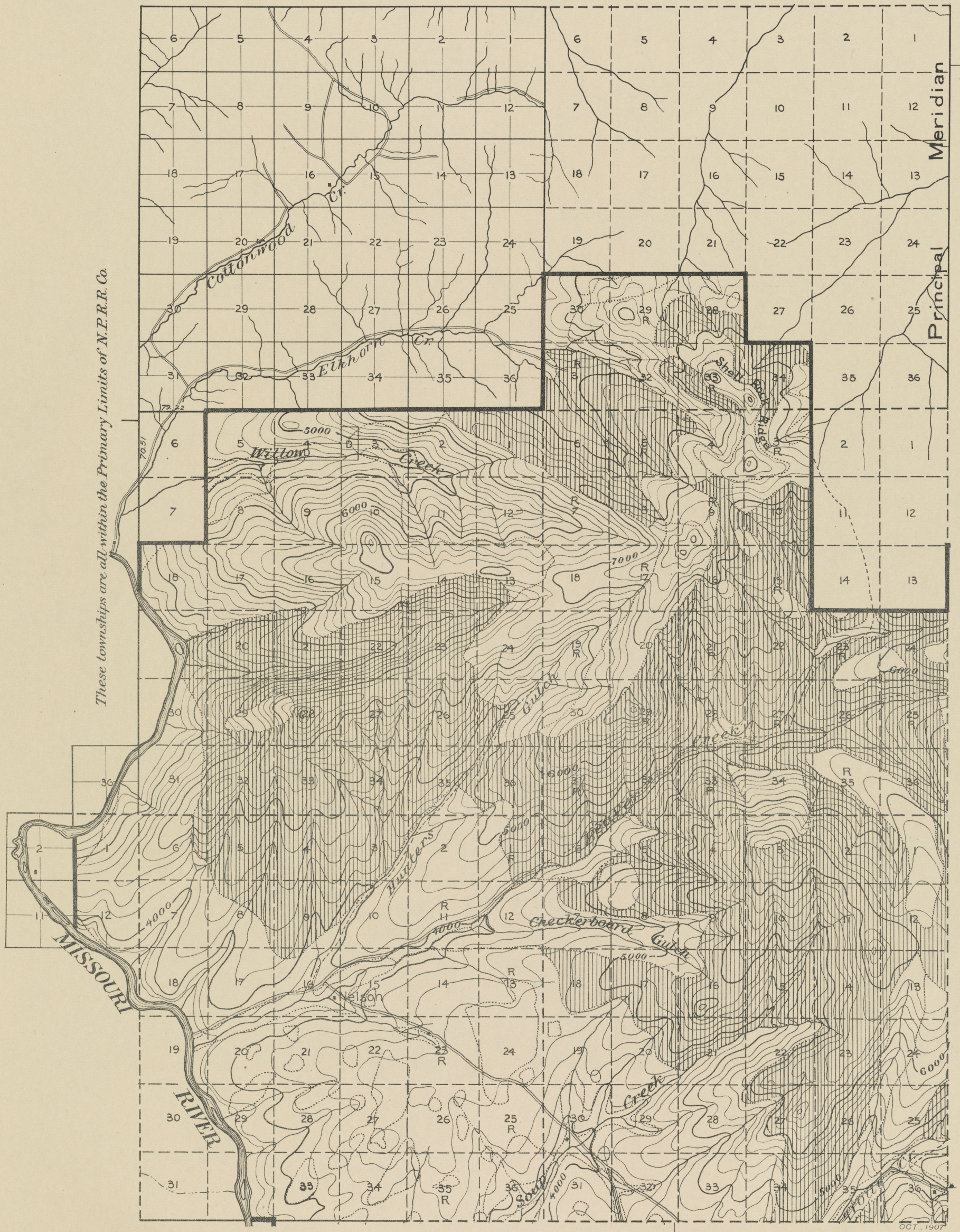
111° 00′

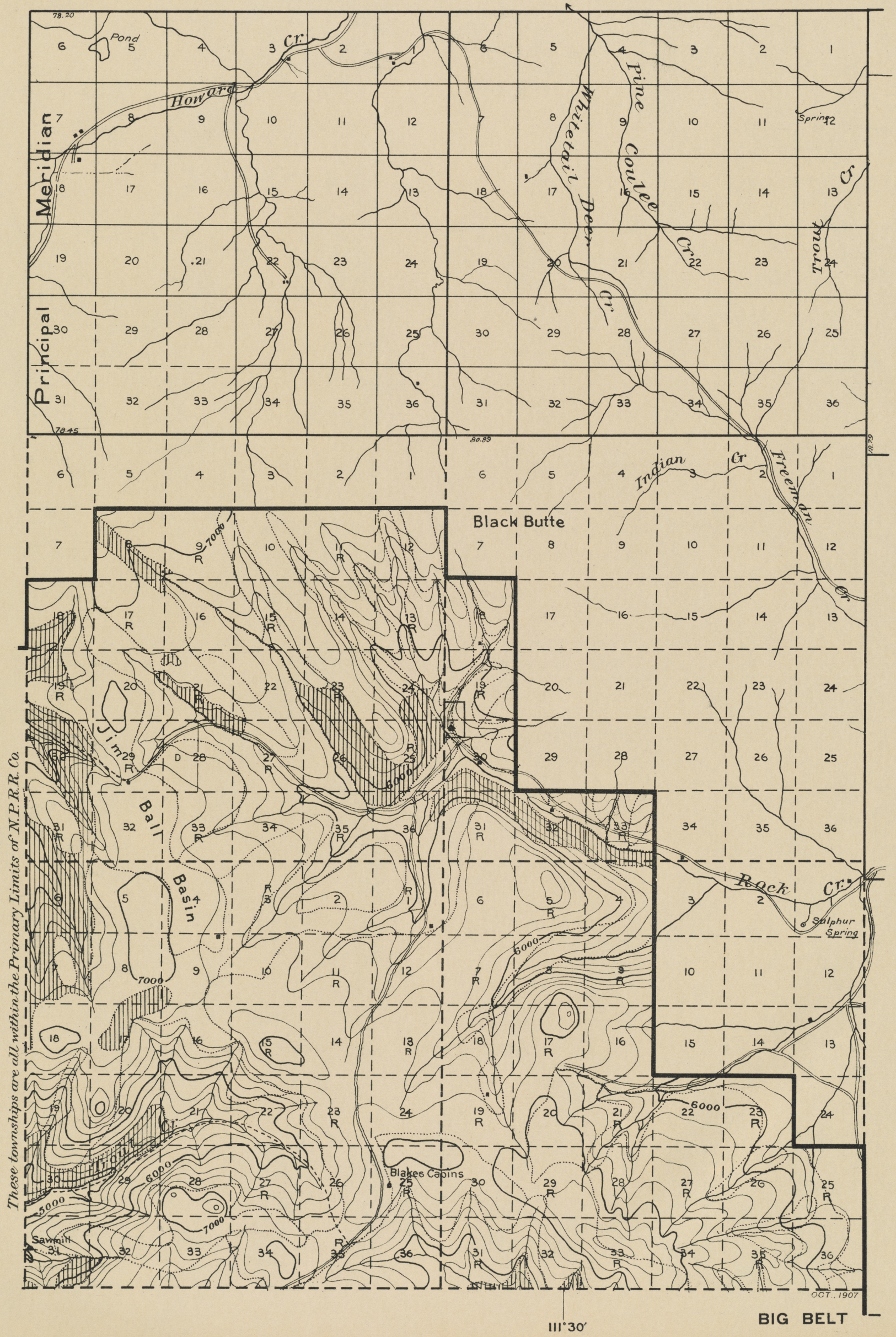
R. 5 E.

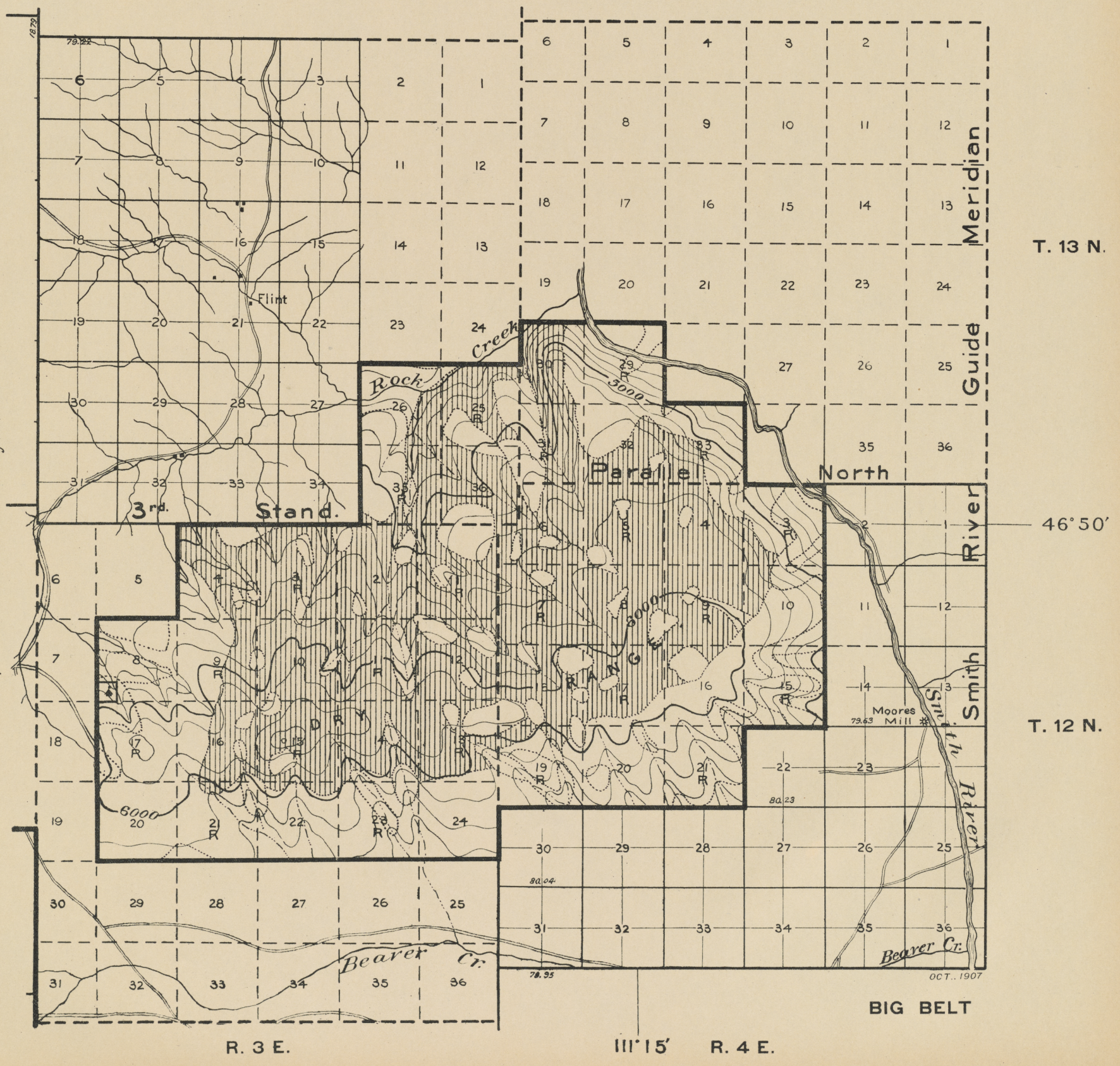
R. 6 E.

BIG BELT

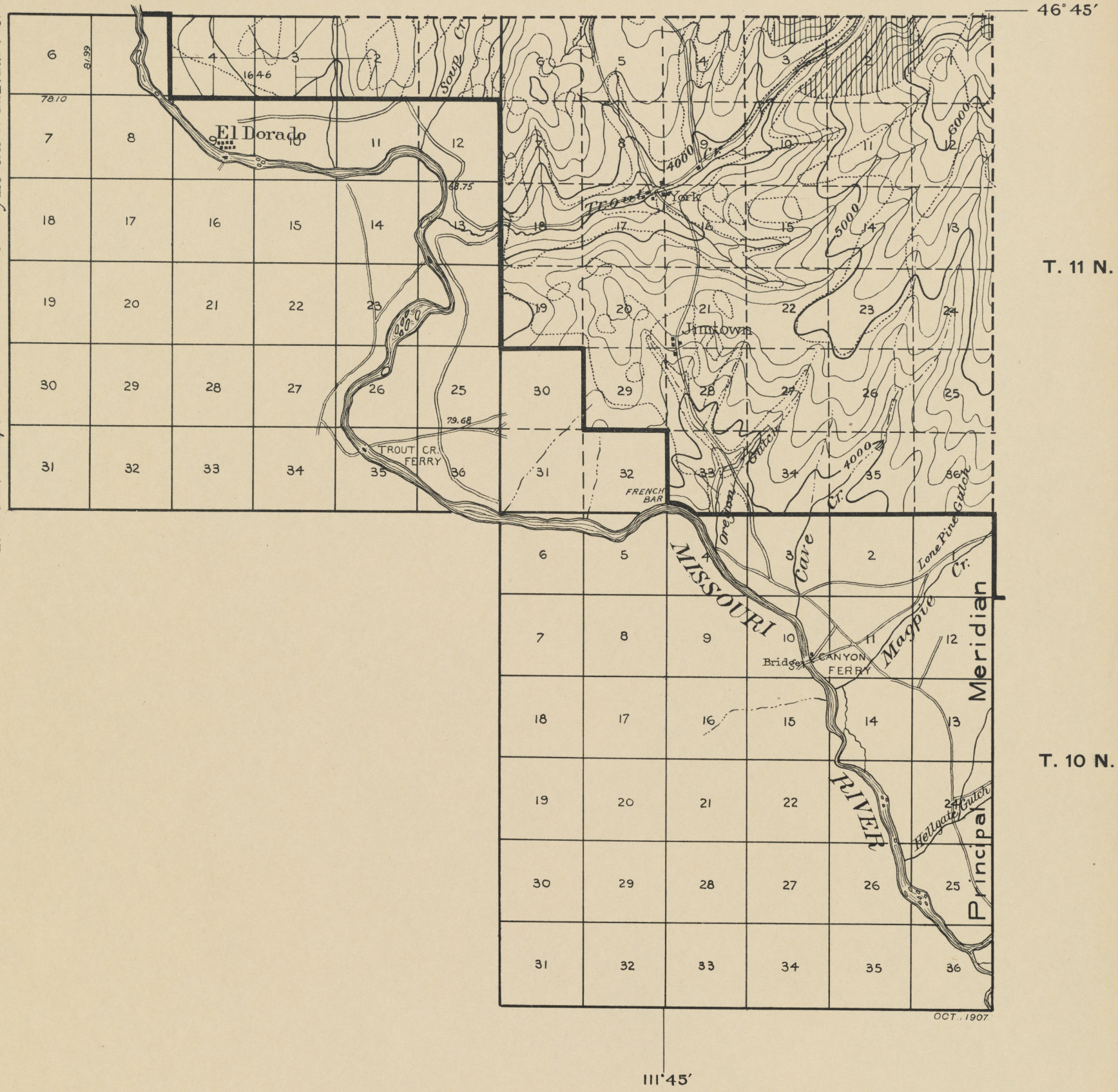

Sedan
Flathead Cr
Ditch
S. Fork
Brackett Creek
Miles Canyon Creek
Rabbit Cr
Shields River
Guide Meridian
Base Line
North Fork Willow Cr
Middle Fork Willow Cr
Bridger
White
Stobbs Cr
Meadow Creek
Area Cr
Perkins Creek
Fleshman Creek
Yellowstone G. M.
COUNTY LINE
GALLATIN CO
PARK CO
These townships are all within the Primary Limits of N.P.R.R. Co.
T. 2 N.
T. 1 N.
T. 1 S.
45° 45′
110° 45′
R. 7 E.
R. 8 E.
BIG BELT
OCT., 1907

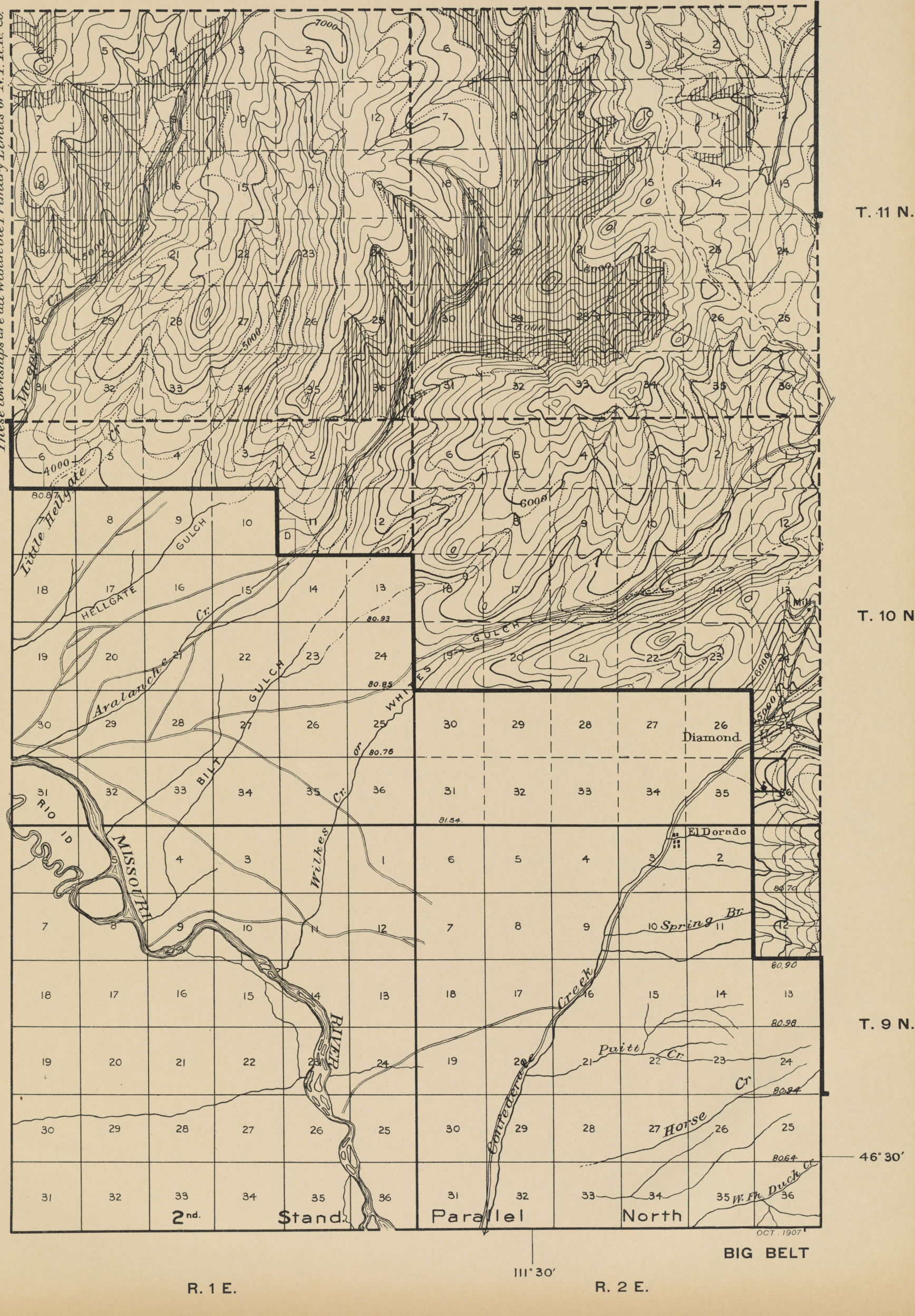

47°00'
Principal Meridian
T. 14 N.
T. 13 N.
T. 12 N.
111°45'
R. 2 W.
R. 1 W.
BIG BELT
These townships are all within the Primary Limits of N.P.R.R. Co.
Cottonwood Cr.
Elkhorn Cr.
Willow Creek
Shell Rock Ridge
Hurlers Gulch
Beaver Creek
Checkerboard Gulch
Nelson
MISSOURI RIVER
Sour Creek
Grass Creek
5000
6000
7000
4000
OCT., 1907

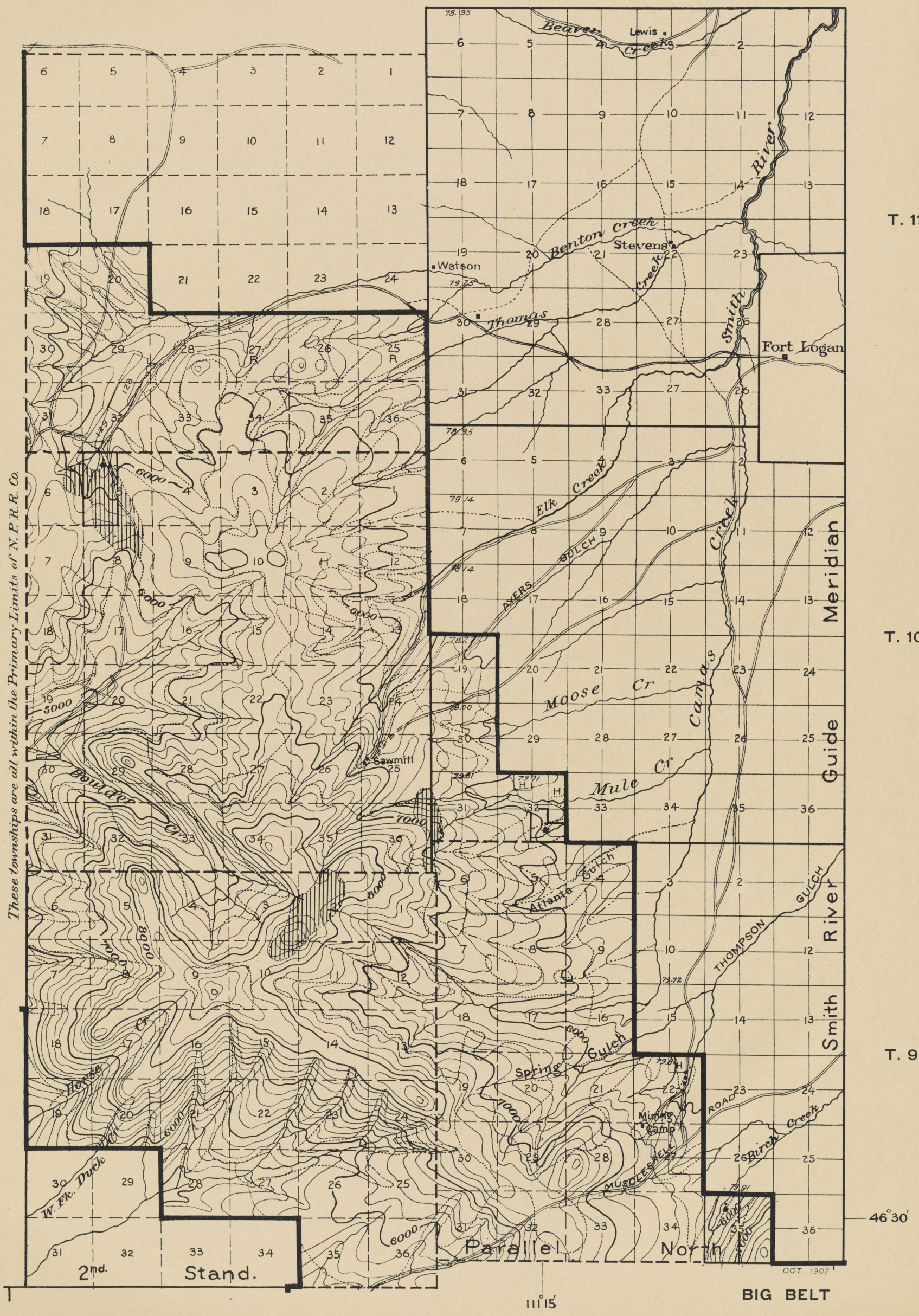

47° 00′
T. 14 N.
T. 13 N.
T. 12 N.
Principal Meridian
Howard
Pond
Cr.
Whitetail Deer
Pine Coulee
Trout Cr
Spring
Indian Cr
Freeman Cr
Black Butte
Jim Ball Basin
Rock Cr.
Sulphur Spring
Blakes Cabins
Sawmill
6000
7000
5000
78.20
70.45
80.89
18.79
OCT., 1907
111° 30′
BIG BELT
R. 1 E.
R. 2 E.
These townships are all within the Primary Limits of N.P.R.R. Co.



Meridian
Guide
River
Smith
Flint
Creek
Rock
Beaver Cr.
Moores Mill
Smith River
3rd. Stand.
Parallel North
DRY RANGE
5000
6000
79.22
78.39
79.63
80.23
80.04
78.95
OCT., 1907
T. 13 N.
T. 12 N.
46° 50'
111° 15'
R. 3 E.
R. 4 E.
BIG BELT
These townships are all within the Primary Limits of N.P.R.R. Co.

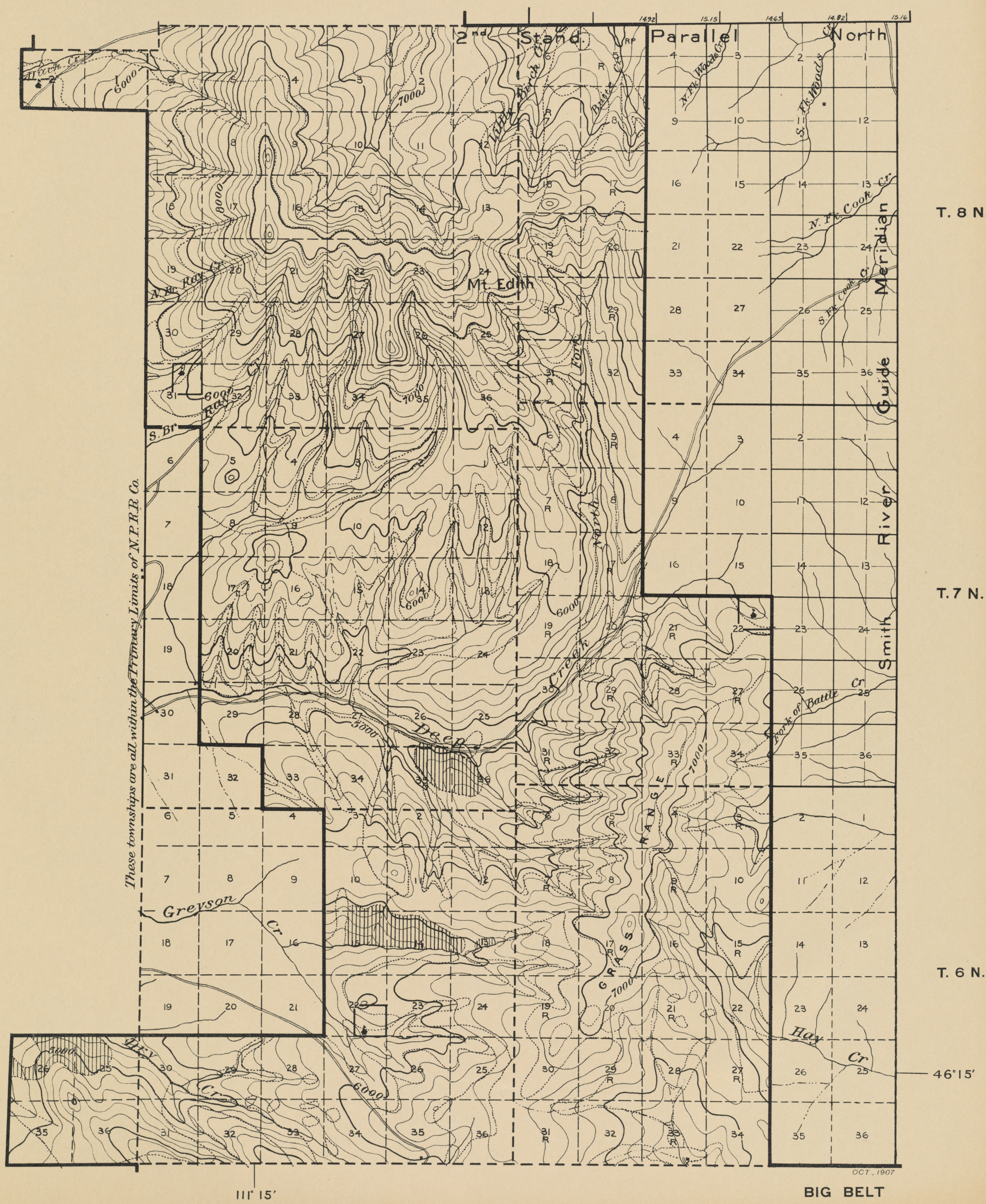
These townships are all within the Primary Limits of N.P.R.R. Co.

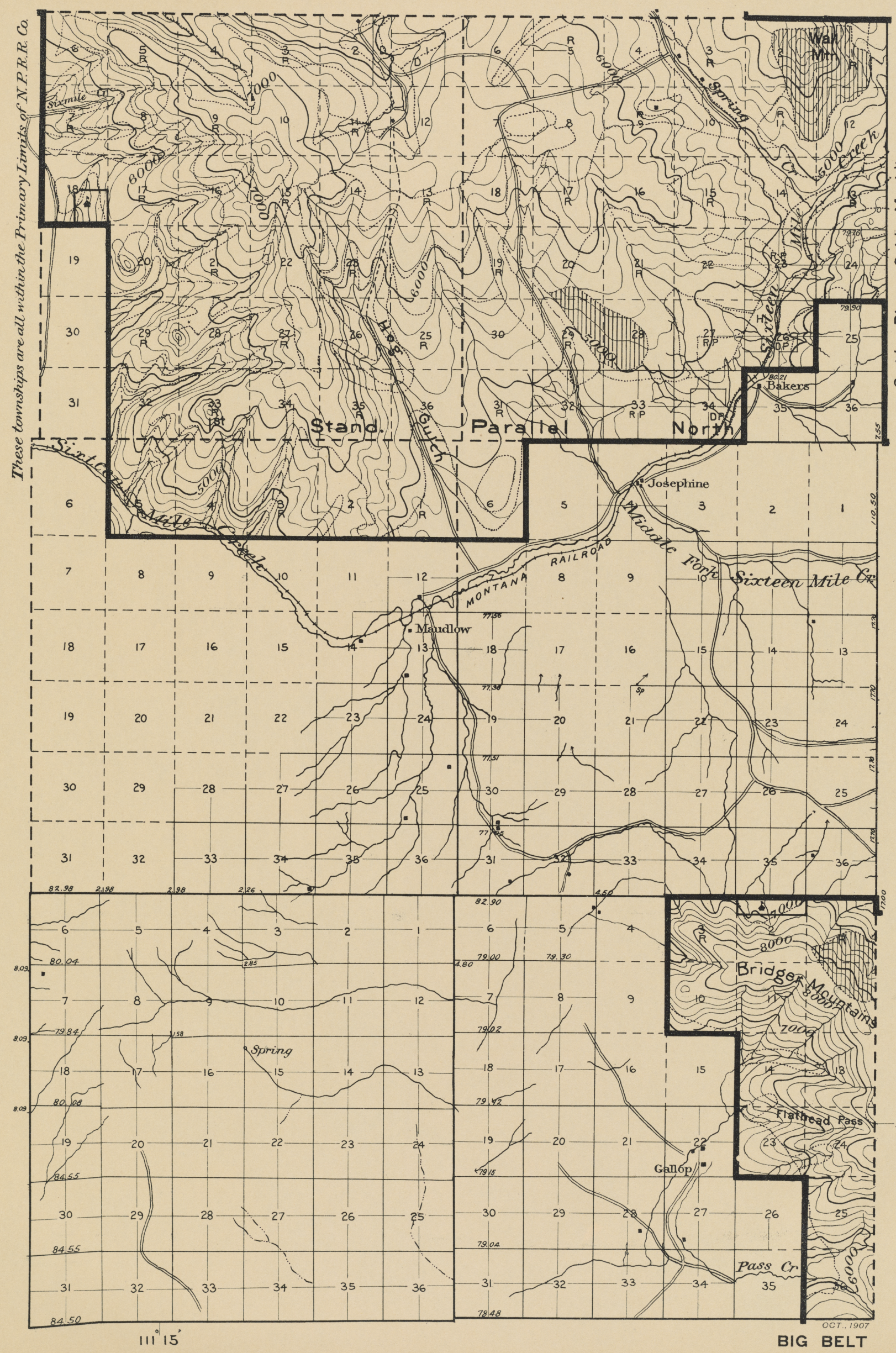


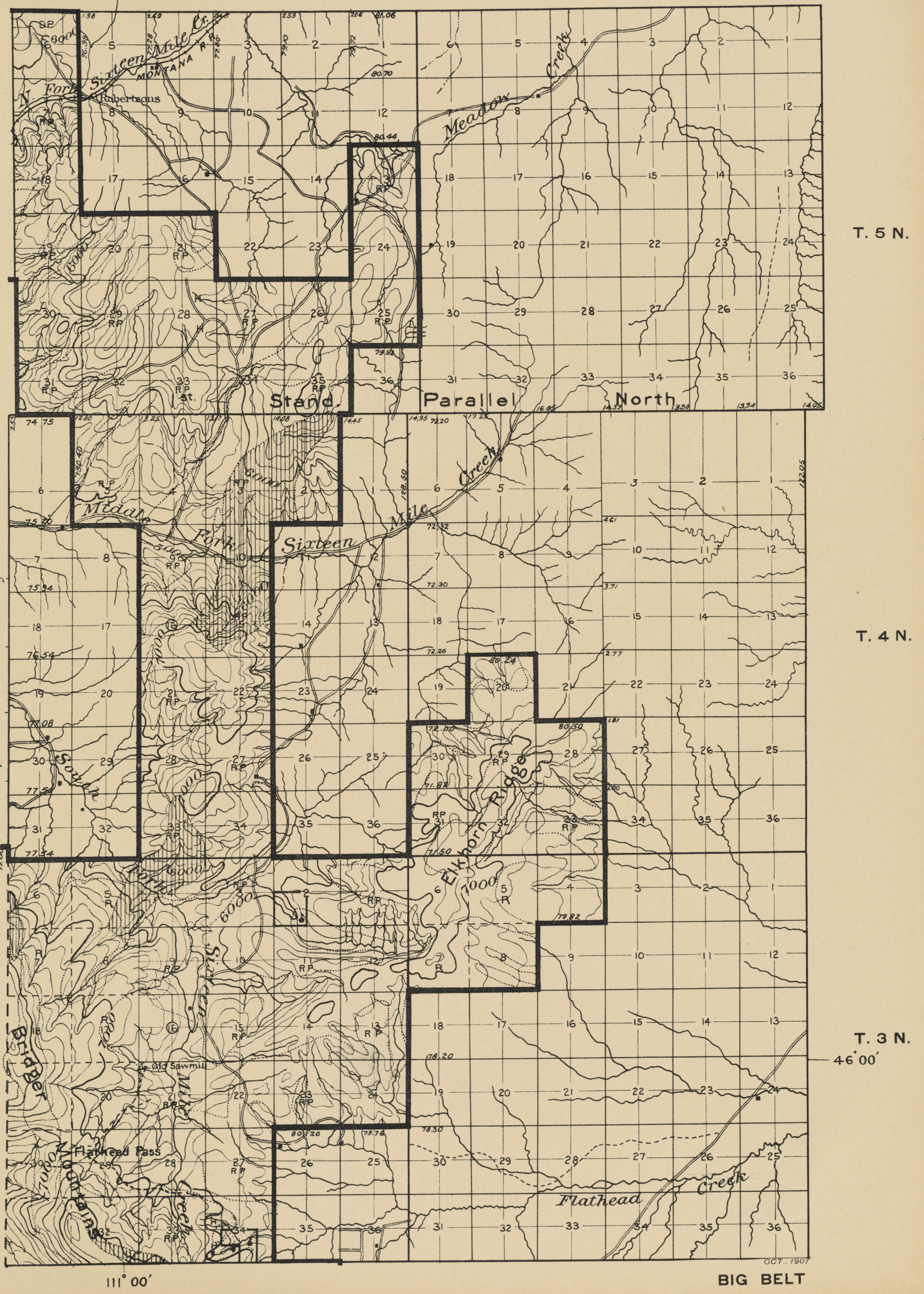

These townships are all within the Primary Limits of N.P.R.R. Co.
Little Hellgate Cr
Little Hellgate
HELLGATE GULCH
Hellgate Cr.
Avalanche GULCH
WHITES GULCH
Diamond
El Dorado
RIO ID
MISSOURI
RIVER
Wilkes Cr.
BILT
Spring Br.
Puitt Cr.
Horse Cr
Confederate Creek
W. Fk. Duck Cr.
7000
6000
5000
4000
80.85
80.93
80.76
81.54
80.90
80.98
80.84
80.64
80.70
2nd. Stand. Parallel North
OCT. 1907
BIG BELT
T. 11 N.
T. 10 N.
T. 9 N.
46° 30′
111° 30′
R. 1 E.
R. 2 E.


These townships are all within the Primary Limits of N.P.R.R. Co.
Beaver Creek
Lewis
Benton Creek
Stevens
Watson
Thomas
Smith River
Fort Logan
Elk Creek
Ayers Gulch
Moose Cr
Camas Creek
Mule Cr
Sawmill
Boulder Cr
Horse Cr
W. Fk. Duck
Atlanta Gulch
Thompson Gulch
Spring Gulch
Mining Camp
Burch Creek
Muscleshell Road
2nd. Stand.
Parallel North
Meridian Guide
Smith River
T. 11 N.
T. 10 N.
T. 9 N.
46°30'
111°15'
R. 3 E.
R. 4 E.
BIG BELT
OCT. 1907

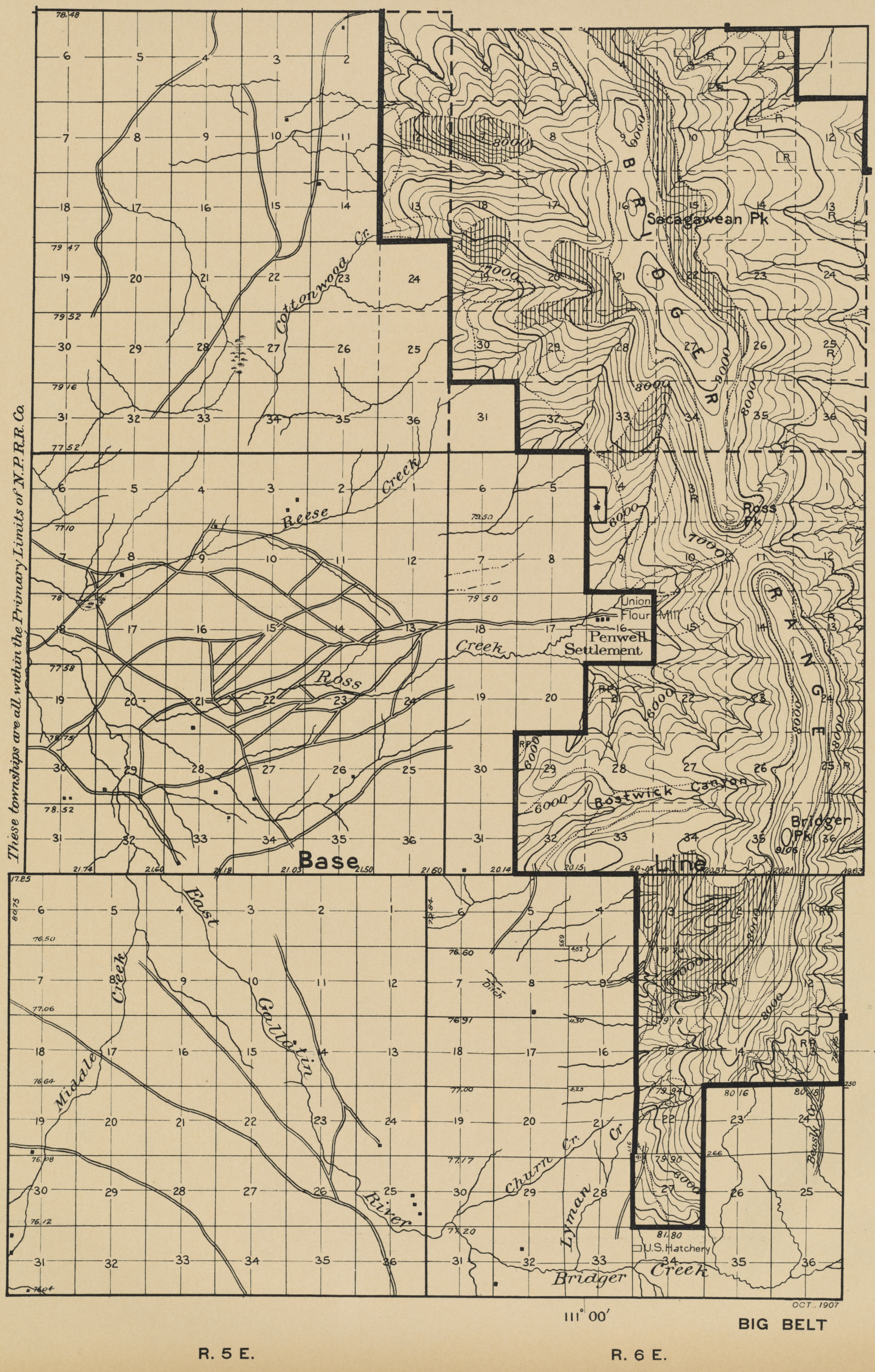


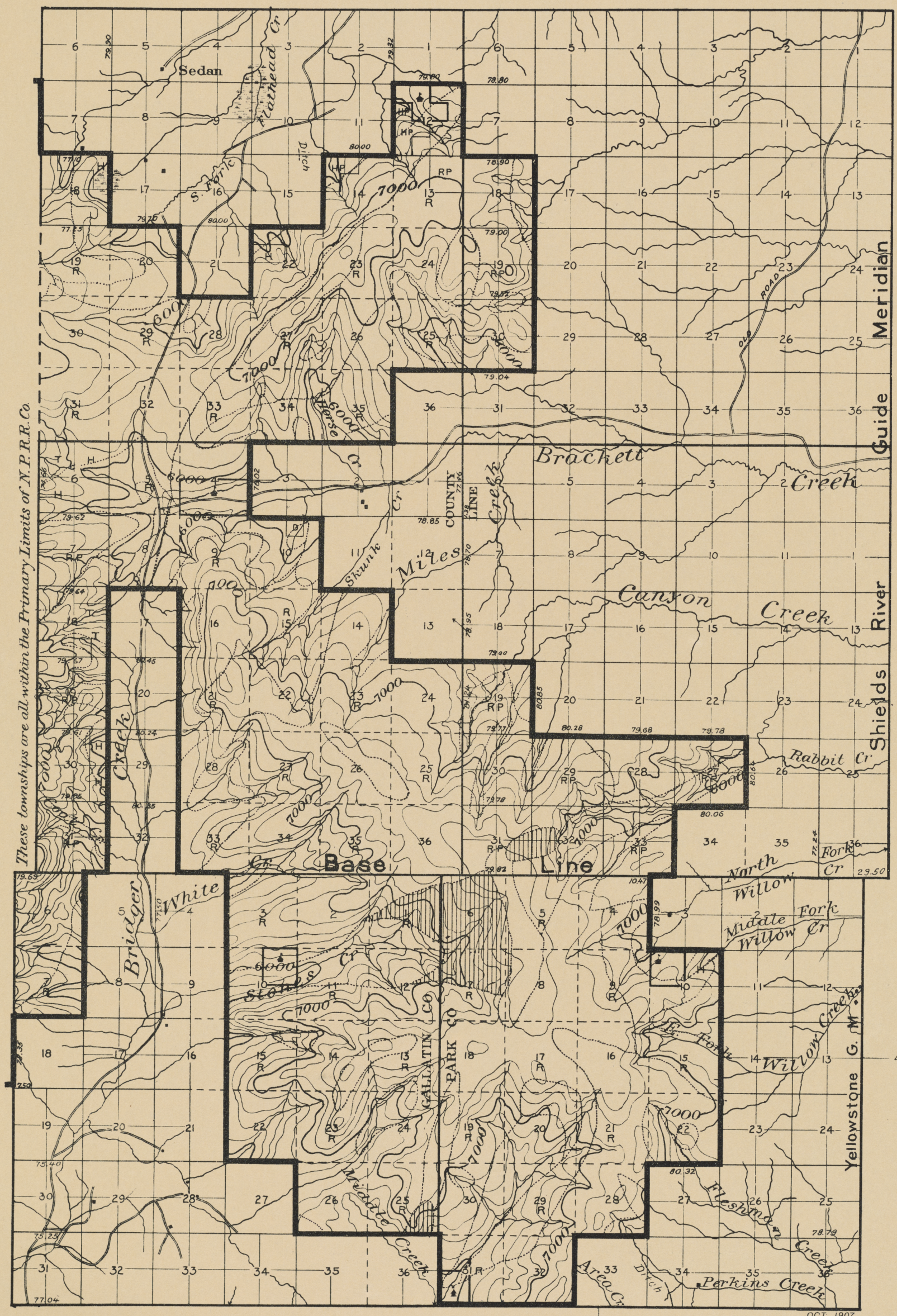

2nd Stand. Parallel North
Mt. Edith
Guide River Meridian
Smith River
Big Belt
Grass Range
Deep Creek
Greyson Cr
Dry Cr
Hay Cr
Cook Cr
Birch Cr
Woods Cr
Battle Cr
Fork of Battle Cr
Beaver Cr
Rock Cr
S. Br
These townships are all within the Primary Limits of N.P.R.R. Co.
T. 8 N.
T. 7 N.
T. 6 N.
46°15′
111° 15′
R. 3 E.
R. 4 E.
R. 5 E.
OCT., 1907


These townships are all within the Primary Limits of N.P.R.R. Co.
Smith River Guide Meridian
T. 5N.
T. 4 N.
T. 3 N.
46°00′
111° 15′
Stand. Parallel North
Sixmile Creek
Sixteen Mile Creek
Middle Fork Sixteen Mile Cr.
Spring Cr.
Hog Gulch
Josephine
Maudlow
Bakers
Gallop
Flathead Pass
Pass Cr.
Bridger Mountains
Wall Mtn.
MONTANA RAILROAD
OCT., 1907
BIG BELT
R. 4 E.
R. 5 E.



These townships are all within the Primary Limits of N.P.R.R. Co.


These townships are all within the Primary Limits of N.P.R.R. Co.
Cottonwood Cr.
Reese Creek
Ross Creek
Sacagawean Pk
Ross Pk
Union Flour Mill
Penwell Settlement
Bostwick Canyon
Bridger Pk
Base Line
East Gallatin River
Middle Creek
Churn Cr.
Lyman Cr.
Bridger Creek
U.S. Hatchery
Basin Cr.
T. 2 N.
T. 1 N.
T. 1 S.
45° 45′
111° 00′
R. 5 E.
R. 6 E.
BIG BELT
OCT., 1907


Sedan
Flathead Cr
Ditch
S. Fork
Brackett Creek
Guide Meridian
Miles Creek
Canyon Creek
Shields River
Skunk Cr
COUNTY LINE
Base Line
Rabbit Cr
North Fork Willow Cr
Middle Fork Willow Cr
Yellowstone G. M.
Bridger
White
Stones Cr
GALLATIN CO
PARK CO
Meade Creek
Fleshman Creek
Perkins Creek
Area Ditch
Fork Cr
ROAD
OLD
7000
6000
5000
T. 2 N.
T. 1 N.
T. 1 S.
45° 45'
110° 45'
R. 7 E.
R. 8 E.
BIG BELT
OCT., 1907
These townships are all within the Primary Limits of N.P.R.R.Co.